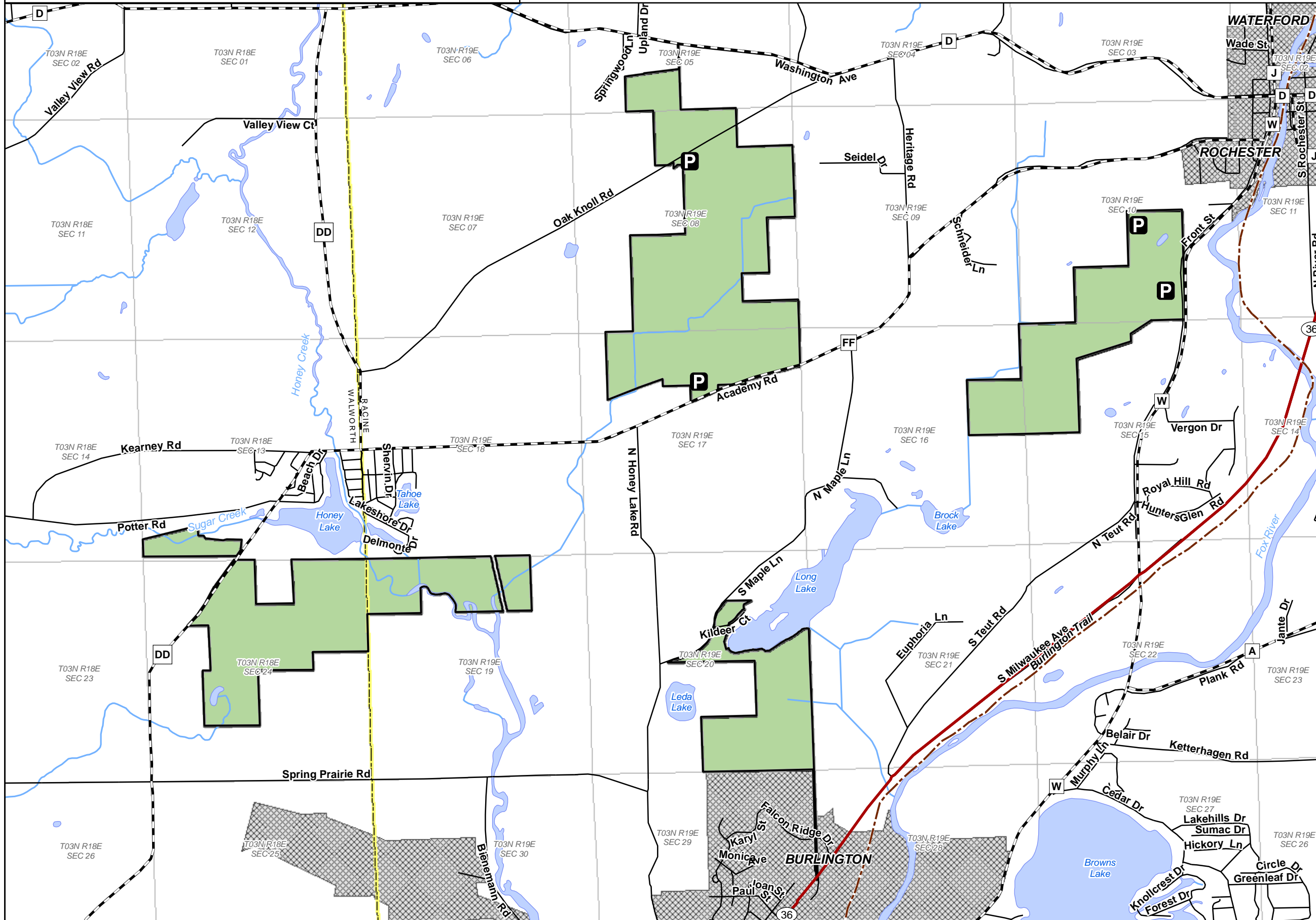


# HONEY CREEK WILDLIFE AREA

RACINE & WALWORTH CO.

See map legend for the activities allowed on the property or contact the DNR Service Center for more property information. PLEASE RESPECT LANDOWNERS' RIGHTS AND OBSERVE ALL PROPERTY POSTINGS.

For more information:  
 PROPERTY MANAGER  
 C/O STURTEVANT SERVICE CENTER  
 9531 RAYNE RD  
 STURTEVANT, WI 53177  
 262-884-2301



## DNR Managed Land

- Open DNR Wildlife Land
- Other DNR Land
- Seasonally Closed

## Easement Use

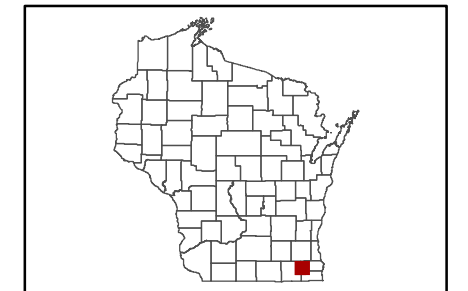
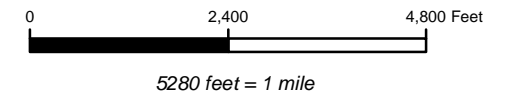
- Hunting and Fishing
- Fishing Only
- Hunting Only
- Open, No Hunting or Fishing

State Trail

P Parking Area

B Boat Access

Section Boundary



The data shown on this map have been obtained from various sources, and are of varying age, reliability and resolution. This map is not intended to be used for navigation, nor is this map an authoritative source of information about legal land ownership or public access. Users of this map should confirm the ownership of land through other means in order to avoid trespassing. No warranty, expressed or implied, is made regarding accuracy, applicability for a particular use, completeness, or legality of the information depicted on this map.

Wisconsin Department of Natural Resources



Knowles-Nelson Stewardship Fund  
 Featured property funded in part by

WM-7630 acr

Last revision date: Nov 06, 2008

[http://dnr.wi.gov/org/land/facilities/dnr\\_land\\_mapping.html](http://dnr.wi.gov/org/land/facilities/dnr_land_mapping.html)